









## SAFETY, HEALTH AND ENVIRONMENTAL INFORMATION

For construction, maintenance, cleaning and demolition risk refer to the relevant method statements and risk assessments related to this task for scheme Ref. BC/001143-13-02.

In addition to the hazard/risks normally associated with the types of work detailed on this drawing take note of the following. All works on this drawing will be carried out by a competent contractor working to an appropriate method statement and risk assessment.

## NOTES:

LEGEND

-  Existing Lamp Column
-  Proposed Marshall's Tactile paving 400mm x 400mm, buff in colour. (Details refer to LoHaC/1100.04)
-  Proposed new footway
-  Proposed new kerb levels
-  Proposed Bollard
-  Proposed New Gully
-  Proposed new white road markings
-  Proposed new yellow road markings

*This product includes mapping data licensed from Ordnance Survey with the permission of the Controller of Her Majesty's Stationery Office.  
© Crown copyright and database right 2016. All rights reserved.  
London Borough of Barnet. Licence No 100017674*

## REVISION

REVISION			
Revision Details	Design/Check	Date	Rev.
Initial issue	CLM / SHC	01.05.18	0

	Purpose of issue
--	------------------

FOR INFORMATION

**Client:**



**Re** Scheme Ref. BC/001143-13-02

Scheme title

# ROAD SAFETY AROUND MENORAH PRIMARY SCHOOL

Drawing title

## Appendix C- Crossing Options

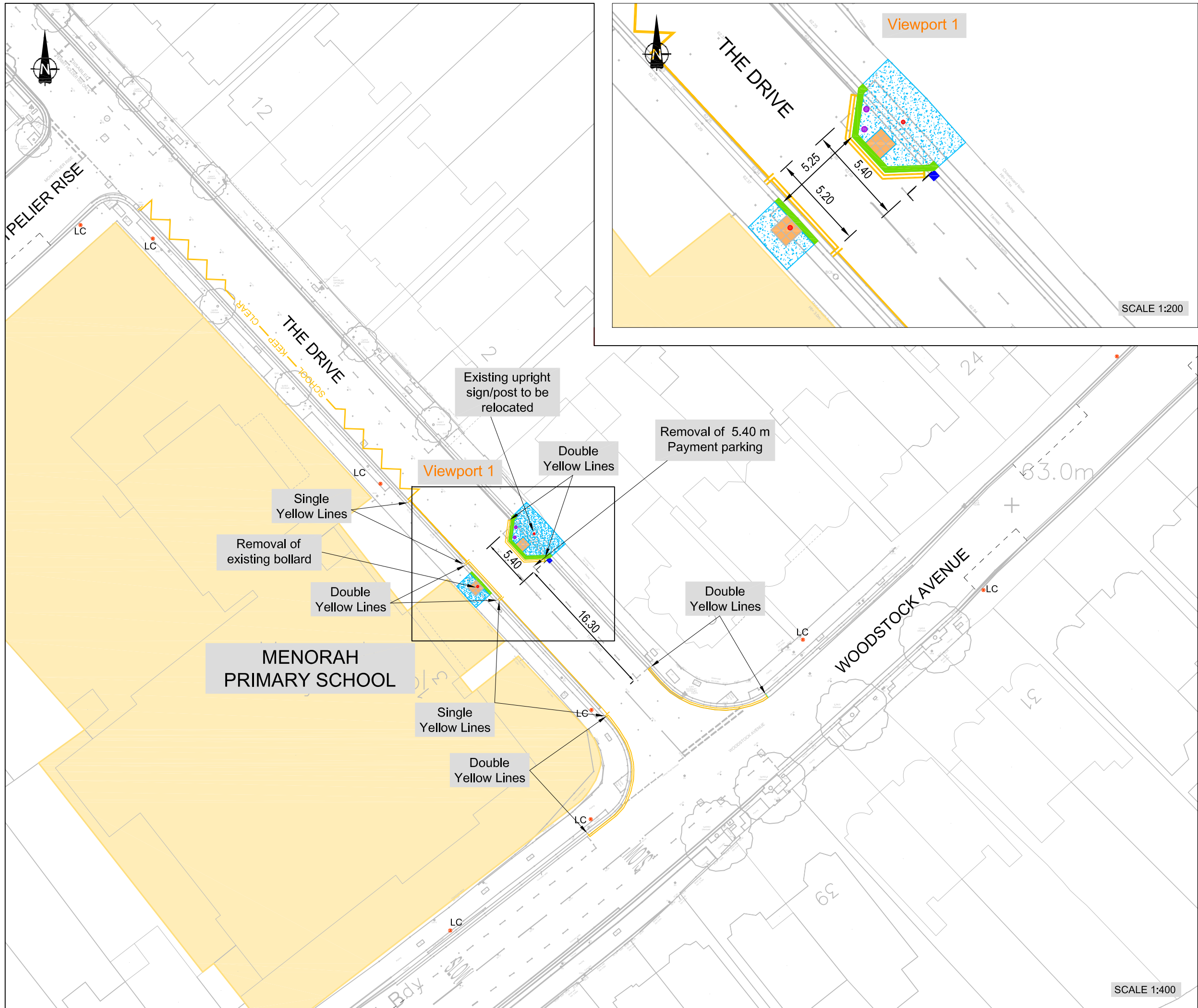
### Option 1

Scale @ A3: AS SHOWN

Design CLM	Drawn CLM	Checked SHC	Approved GL
Date: 01/05/18	Date: 01/05/18	Date: 16/05/18	Date: 16/05/18



C2017_BC/001143-13-02-Option 1-01	0
-----------------------------------	---



SAFETY, HEALTH AND ENVIRONMENTAL INFORMATION

For construction, maintenance, cleaning and demolition risk refer to the relevant method statements and risk assessments related to this task for scheme Ref. BC/001143-13-02.

In addition to the hazard/risks normally associated with the types of work detailed on this drawing take note of the following. All works on this drawing will be carried out by a competent contractor working to an appropriate method statement and risk assessment.

NOTES:

LEGEND

- Existing Lamp Column
- Proposed Marshall's Tactile paving 400mm x 400mm, buff in colour. (Details refer to LoHaC/1100.04)
- Proposed new footway asphalt.
- Proposed new kerb levels
- Proposed Bollard
- Proposed New Gully
- Proposed new white road markings
- Proposed new yellow road markings

This product includes mapping data licensed from Ordnance Survey with the permission of the Controller of Her Majesty's Stationery Office.  
© Crown copyright and database right 2016. All rights reserved.  
London Borough of Barnet. Licence No 100017674

REVISION				
Revision Details	Design/Check	Date	Rev.	
Initial Issue	CLM / SHC	04.05.18	0	

Purpose of issue

FOR INFORMATION

Client:

**BARNET**  
LONDON BOROUGH

Re Scheme Ref. BC/001143-13-02

Scheme title

**ROAD SAFETY AROUND  
MENORAH PRIMARY SCHOOL**

Drawing title

**Appendix C- Crossing Options  
Option 2**

Scale @ A3: AS SHOWN			
Design	Drawn	Checked	Approved
CLM	CLM	SHC	GL
Date: 04/05/18	Date: 04/05/18	Date: 16/05/18	Date: 16/05/18



Traffic and Development  
London Borough of Barnet, Barnet House,  
11th Floor Highways, 1255 High Road,  
Whetstone, London N20 0EJ